


# The Future of Strahov Stadium and Hill, Prague

International Workshop in Urban Design, Architecture and Landscape Architecture, 2022

## PORT(AL) STRAHOV: from past to future

Aleksandra Knop Emely Linke Eveliina Kunnaton Huyen Tran Tran  
Lucile Fahim Ludwig Fries Luísa Martins Václav Týn





heavy | brutal

fixed | static

PREMISE:

obsolescence =  
decay

x

intense use =  
preservation and  
maintenance of  
heritage



STRAHOV STADIUM



outside  
inside

heavy | brutal

fixed | static

PREMISE:  
obsolescence =  
decay  
x  
intense use =  
preservation and  
maintenance of  
heritage

STRAHOV STADIUM

outside  
inside

a nod to the history of the site

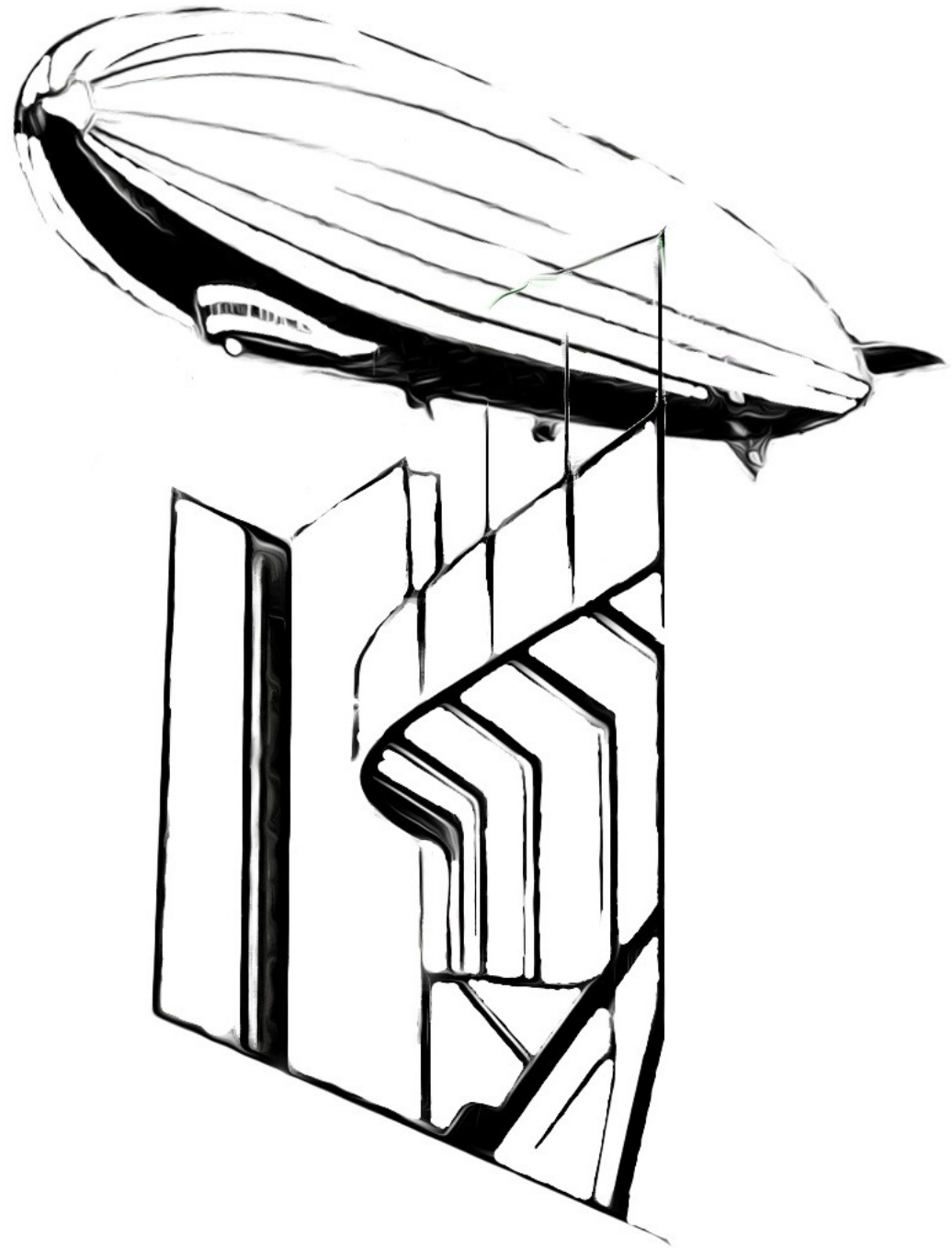
people & goods — moving | operational

lightweight | floating



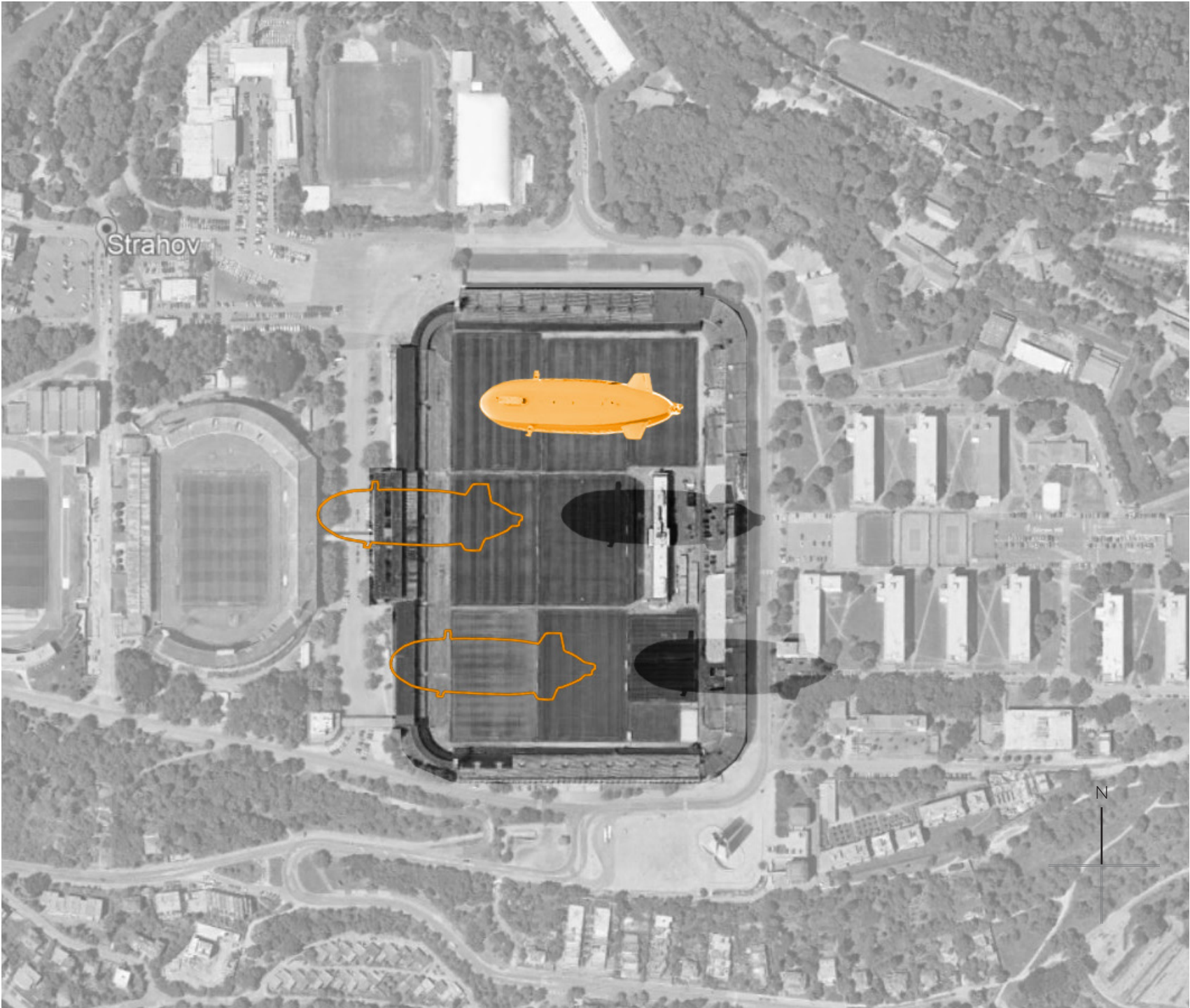
# PORT(AL) STRAHOV

an AIRBORNE  
distribution/shipping  
facility



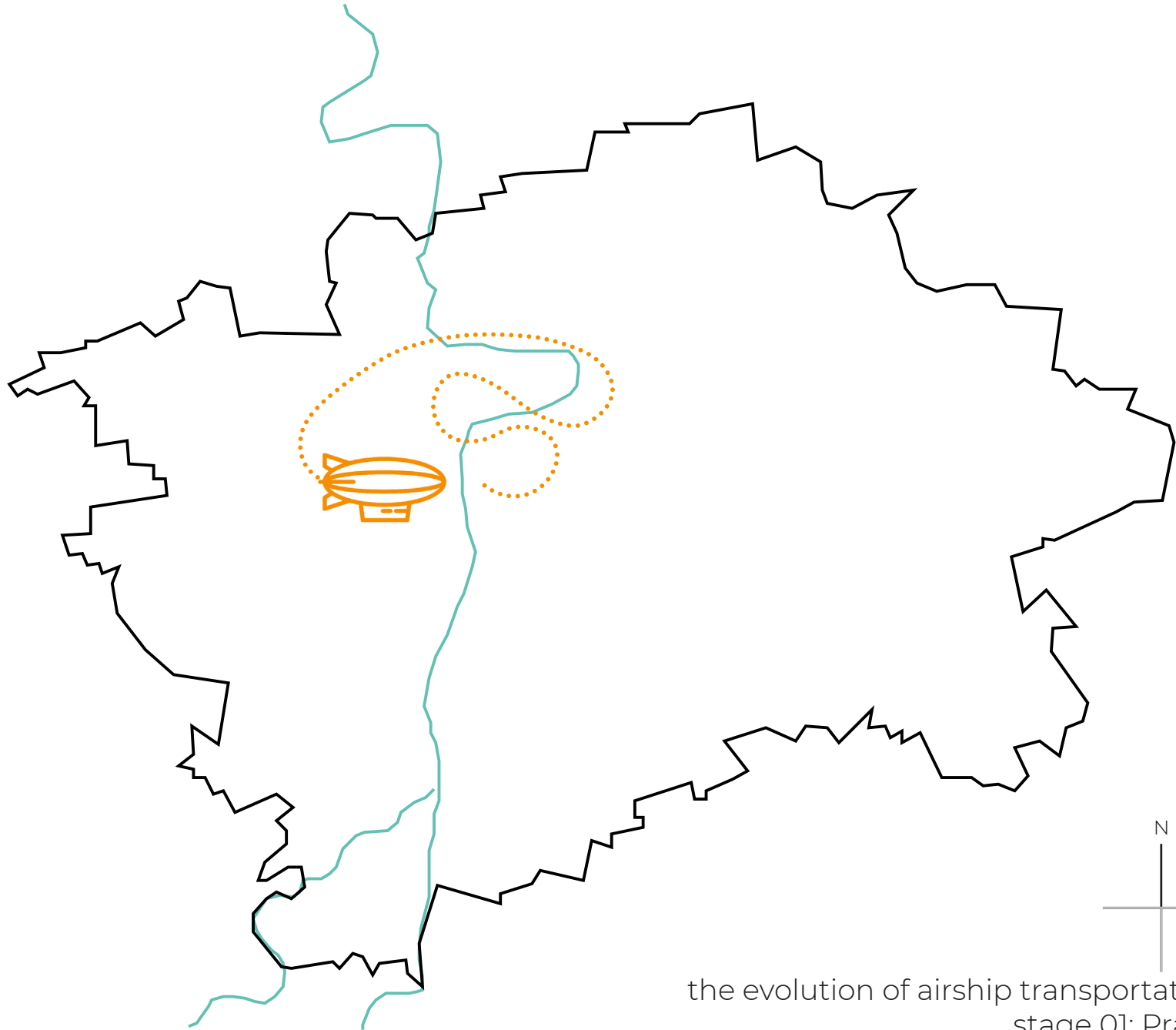


skyline (temporal) transformations



Strahov

N



the evolution of airship transportation  
stage 01: Praha



# HOW DOES IT WORK?

flow of

**GOODS**

**PEOPLE**

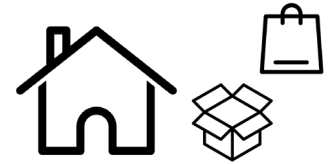
tourism  
&  
mobility



goods get [bulk]  
delivered to  
Portal Strahov

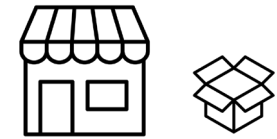


passengers  
board airships



delivered to  
house: individual  
consumption

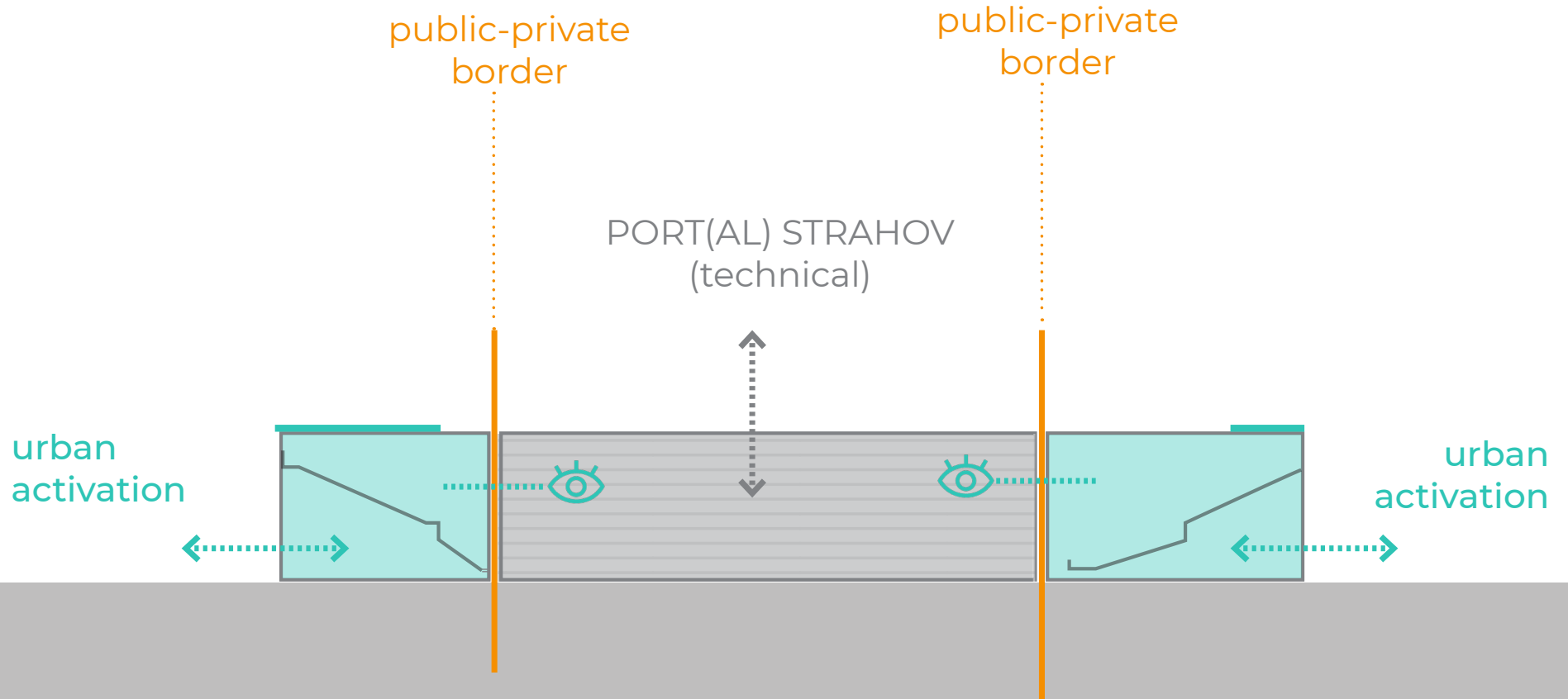
delivered to  
smaller retail  
facilities: supply  
chain




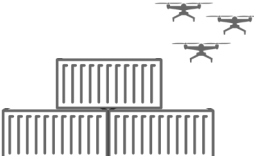
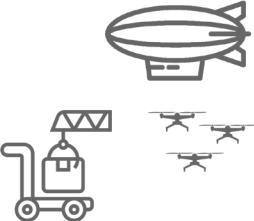

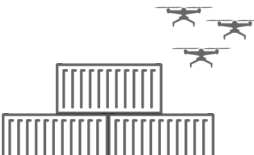


network  
of stations  
throughout  
Prague (and later  
through CZ)



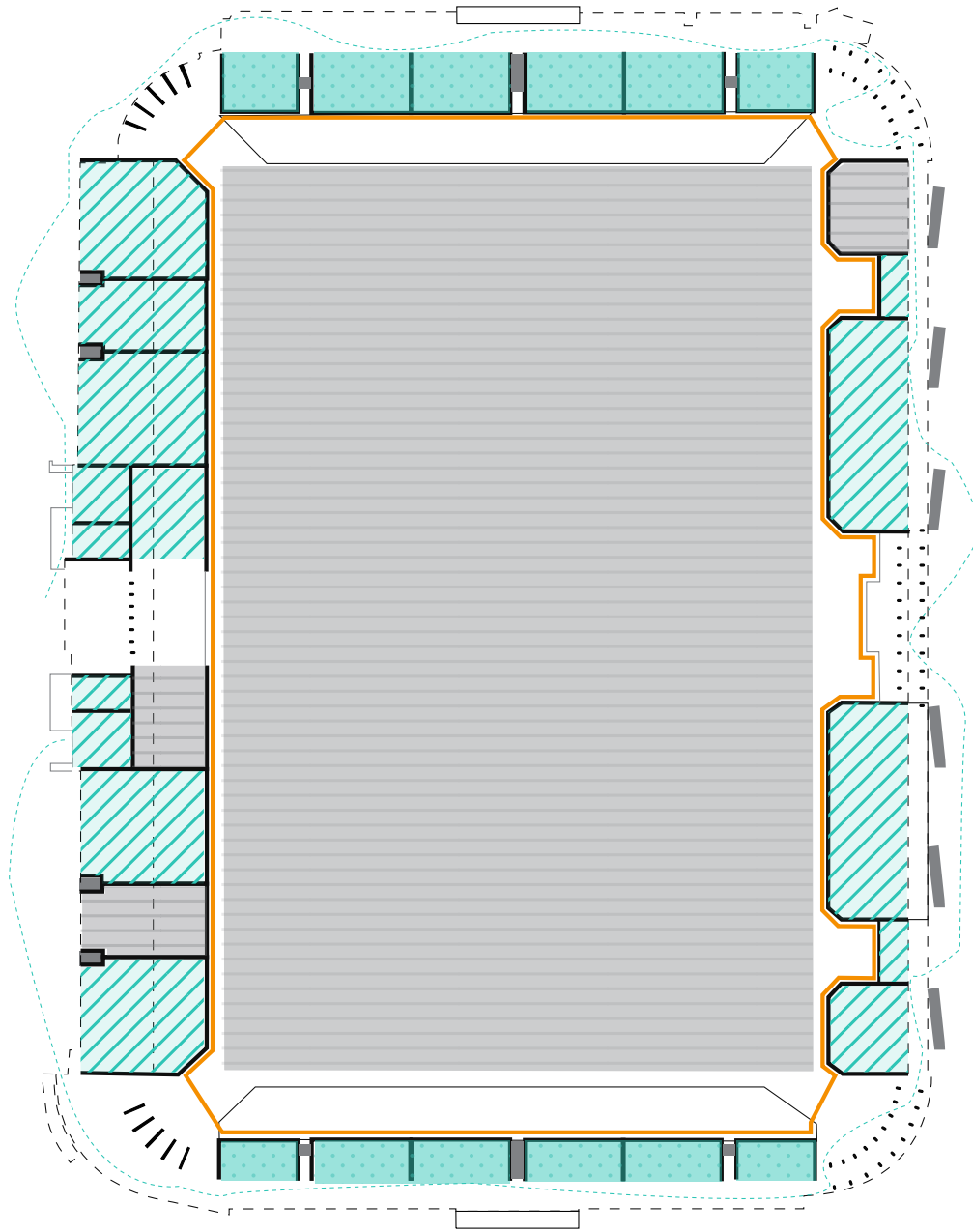
# CONCEPT



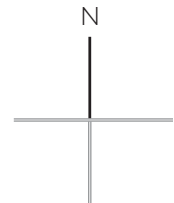
# TEMPORALITY

time x space	ARCADE	STANDS	FIELD	PUBLIC ENTRANCE
EVERYDAY USE	 <p>retail/food service/offices</p>	 <p>shipping hub (quick storage and shipping)</p>	 <p>shipping hub (operation and shipping)</p>	PUBLIC ENTRANCE  NO PUBLIC ACCESS
SPECIAL USES	 <p>retail/food service/offices</p>	 <p>shipping hub (quick storage and shipping)</p>	 <p>public events (concerts, festivals, icerink)</p>	main gates (on the sides) and through the corners
IN 50 YEARS	 <p>retail/food service/offices</p>	?	?	?

PLAN | “everyday” use

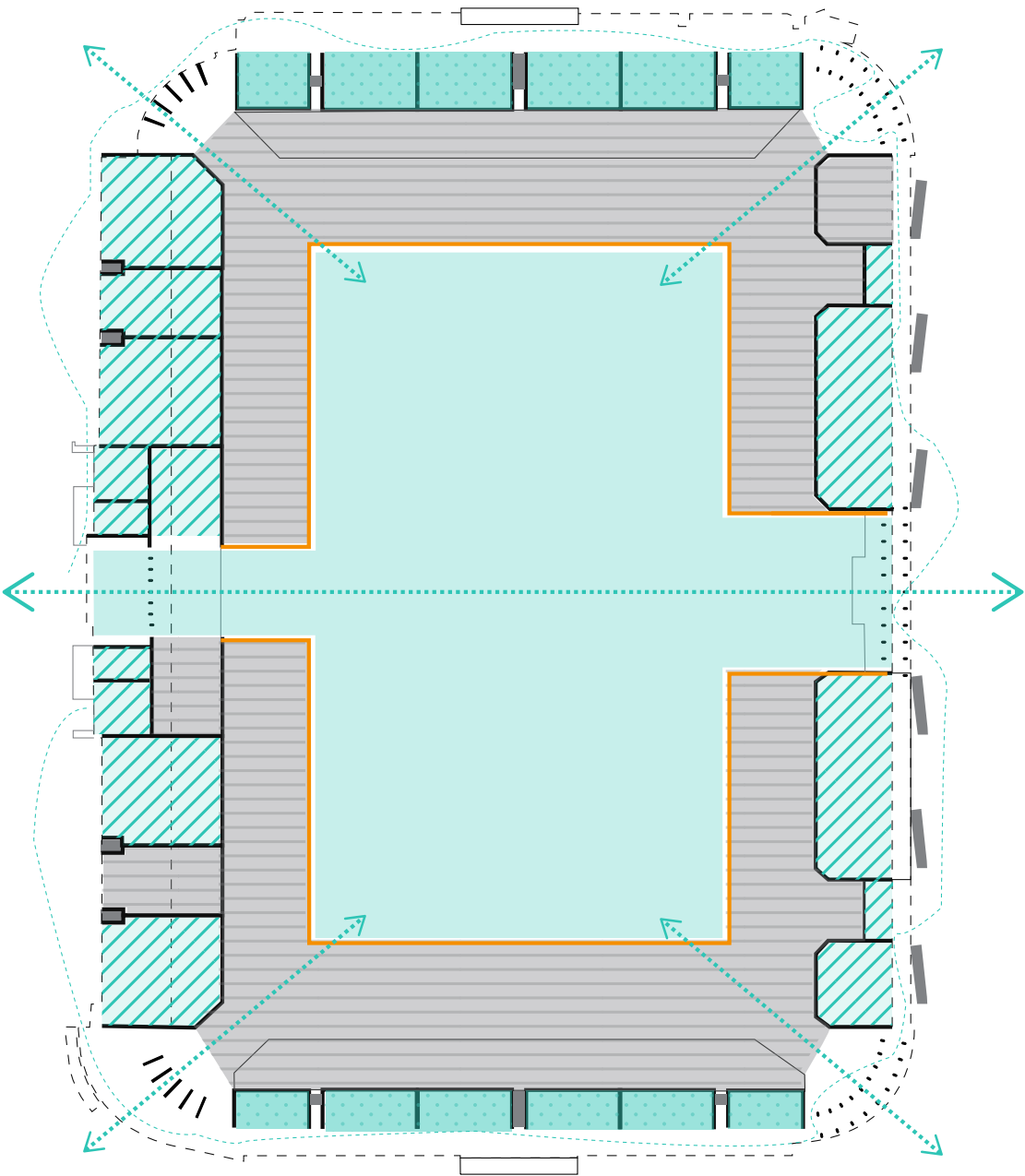


- public-private border
- - - public circulation
- shipping hub activities
- offices
- retail/food service spaces

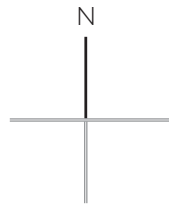


scale 1:2500


PLAN | occasional use



- public-private border
- - - public circulation
- ▒ shipping hub activities
- offices
- ▨ retail/food service spaces
- public (ice rink, concert)



scale 1:2500



(dismountable) and rhythmic occupation




occasional use

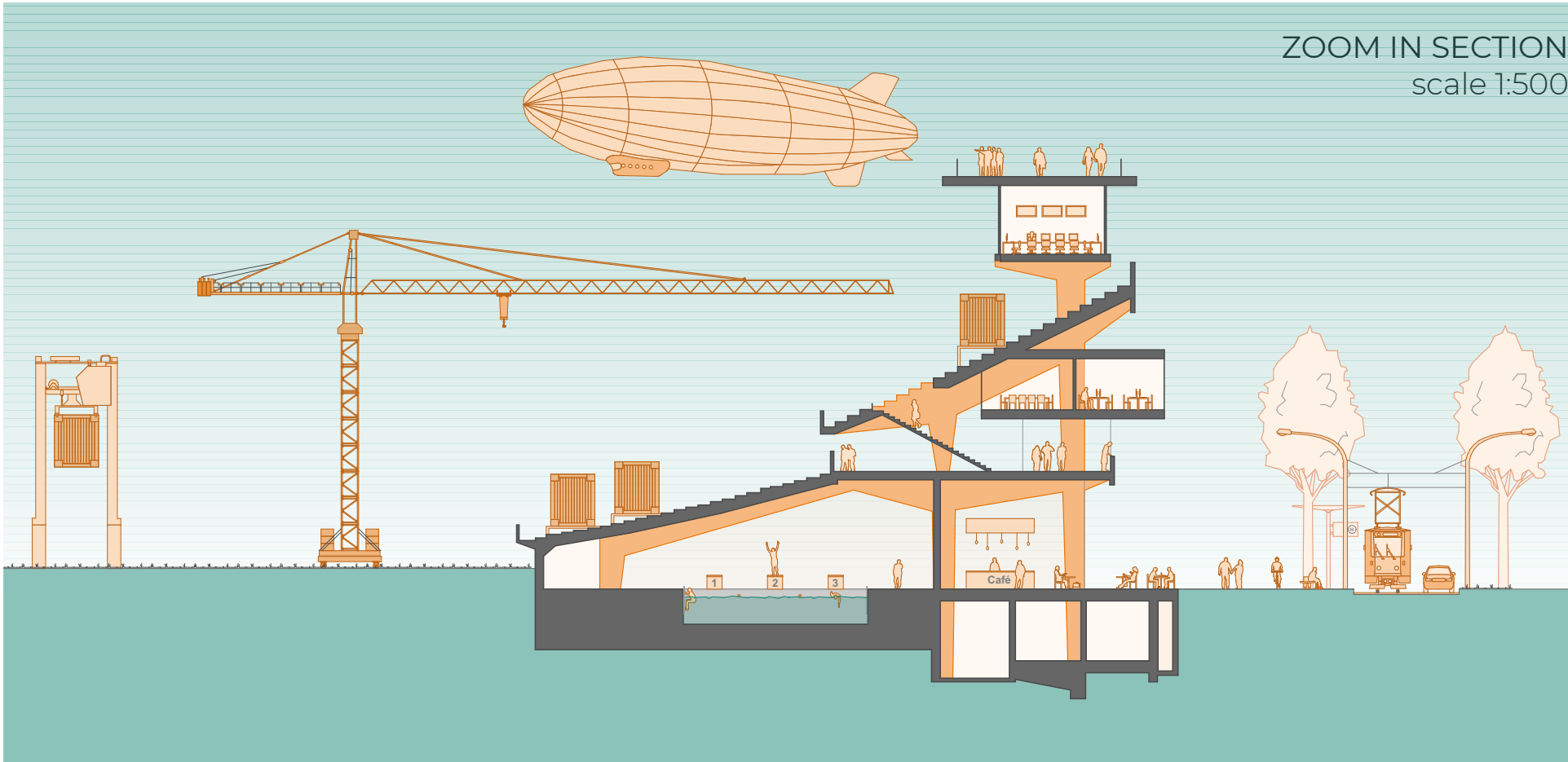



occasional use





working days





MASTERPLAN | ZONING  
scale 1:20000




## PORT(AL) STRAHOV


proposed housing development  
+ urban design

student dormitories (existing)  
+ urban redesign



MASTERPLAN | PROPOSAL  
scale 1:20000






URBAN SECTION  
scale 1:200


PORT(AL)  
STRAHOV



network of stations  
around Prague



occupation of arcades - "outer ring"



making Strahov visible from the rest of the city

**THANK YOU**

PORT(AL) STRAHOV

